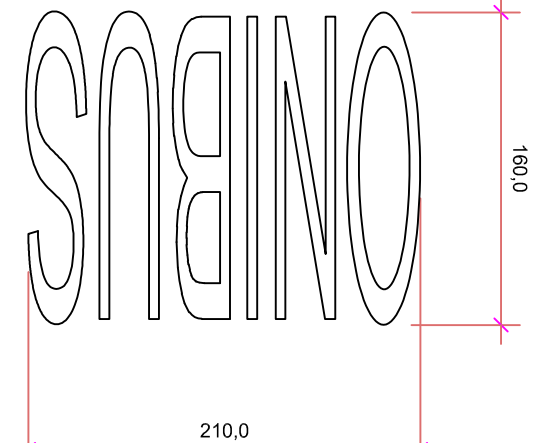


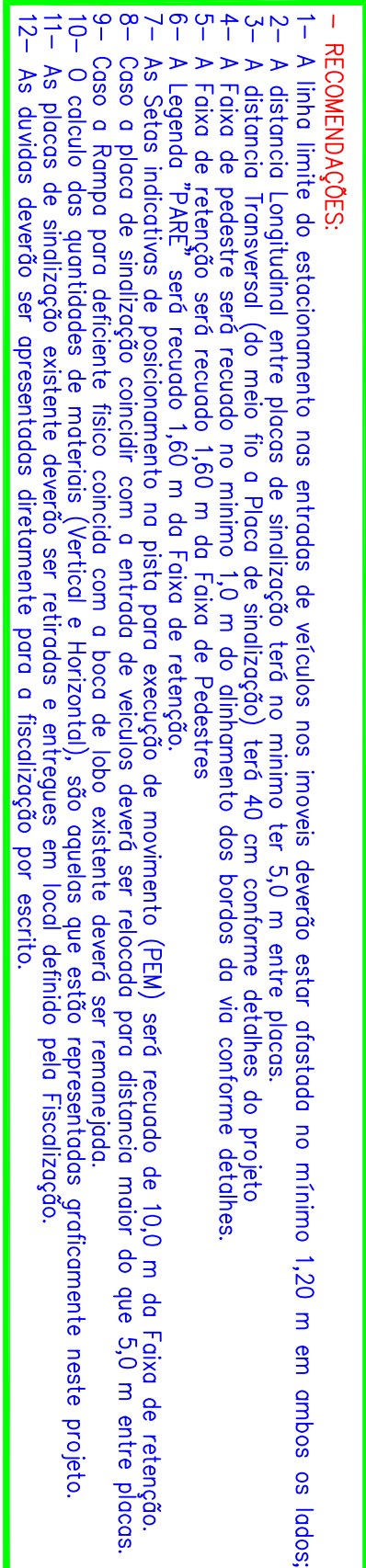
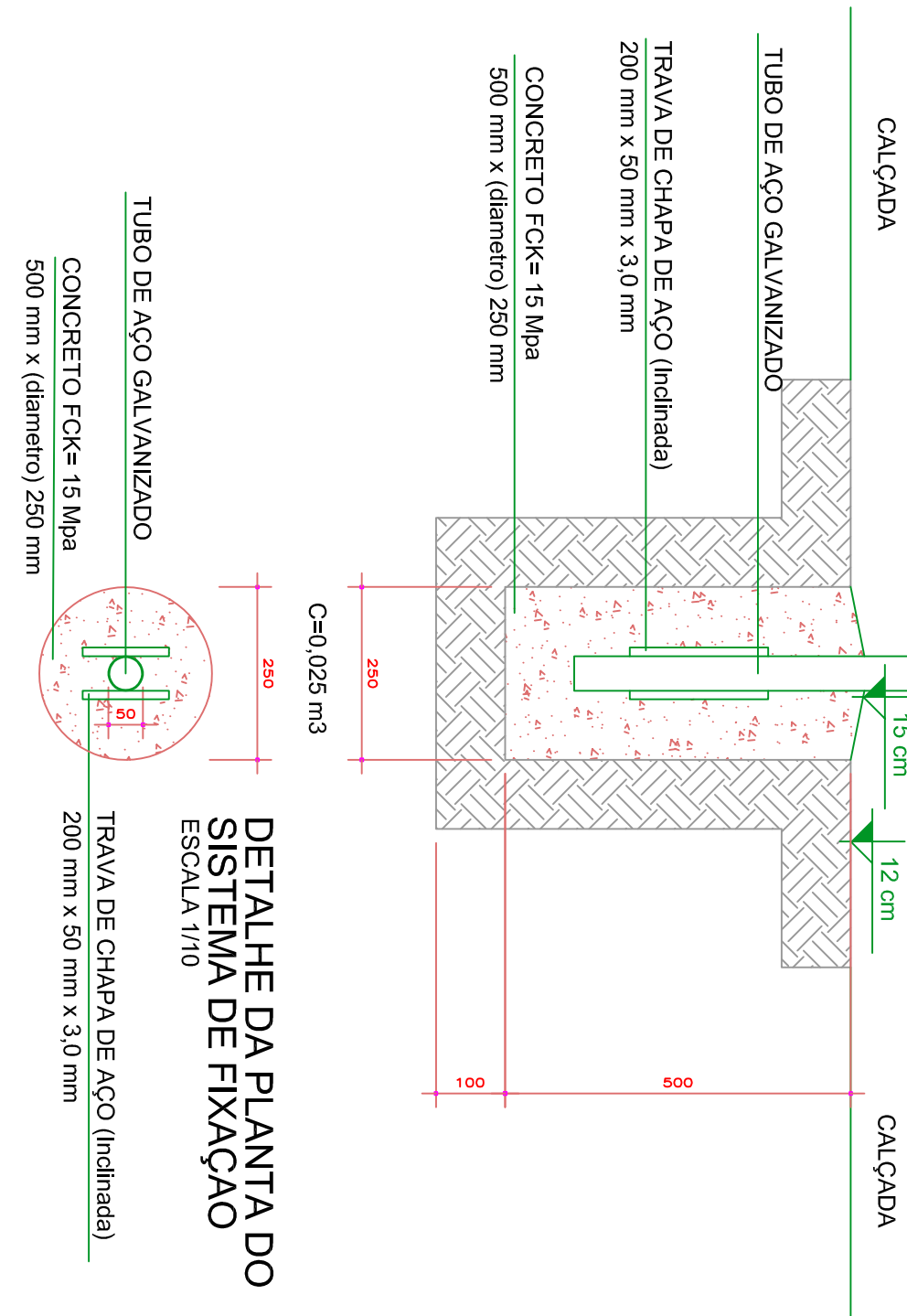
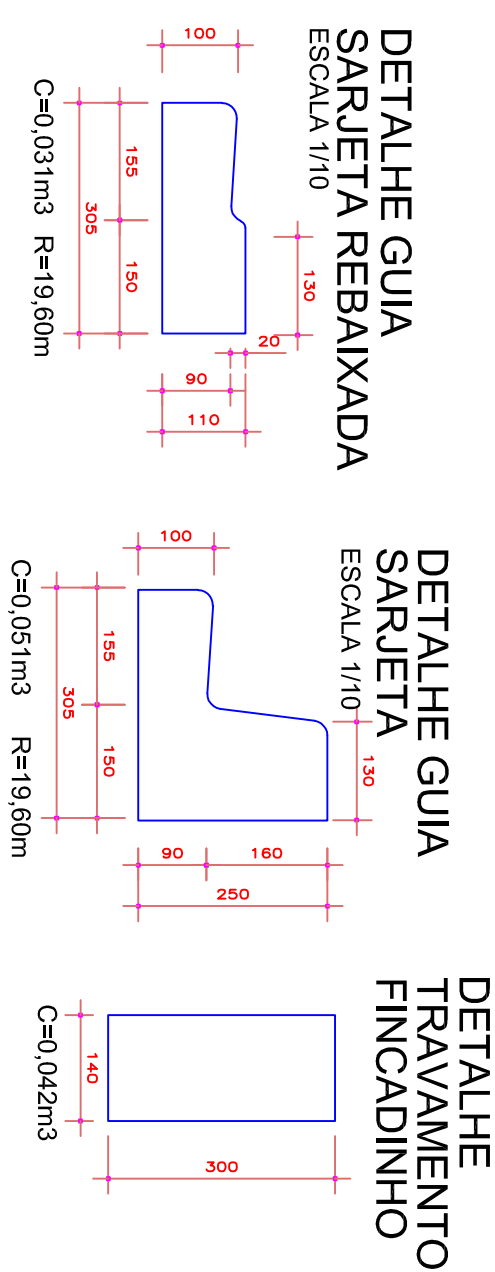
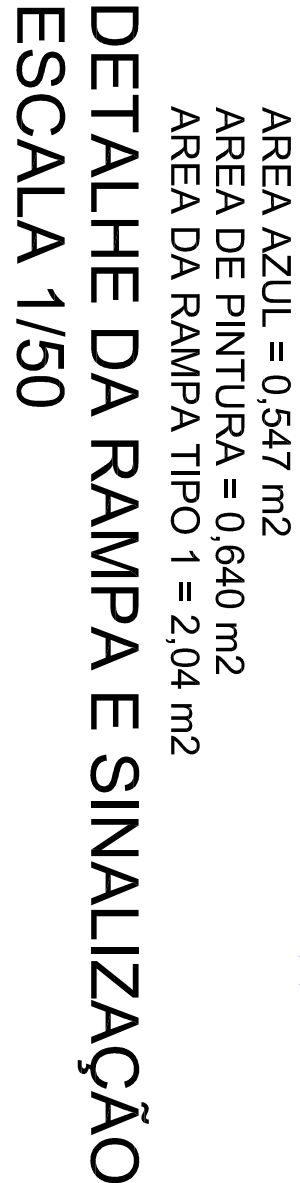
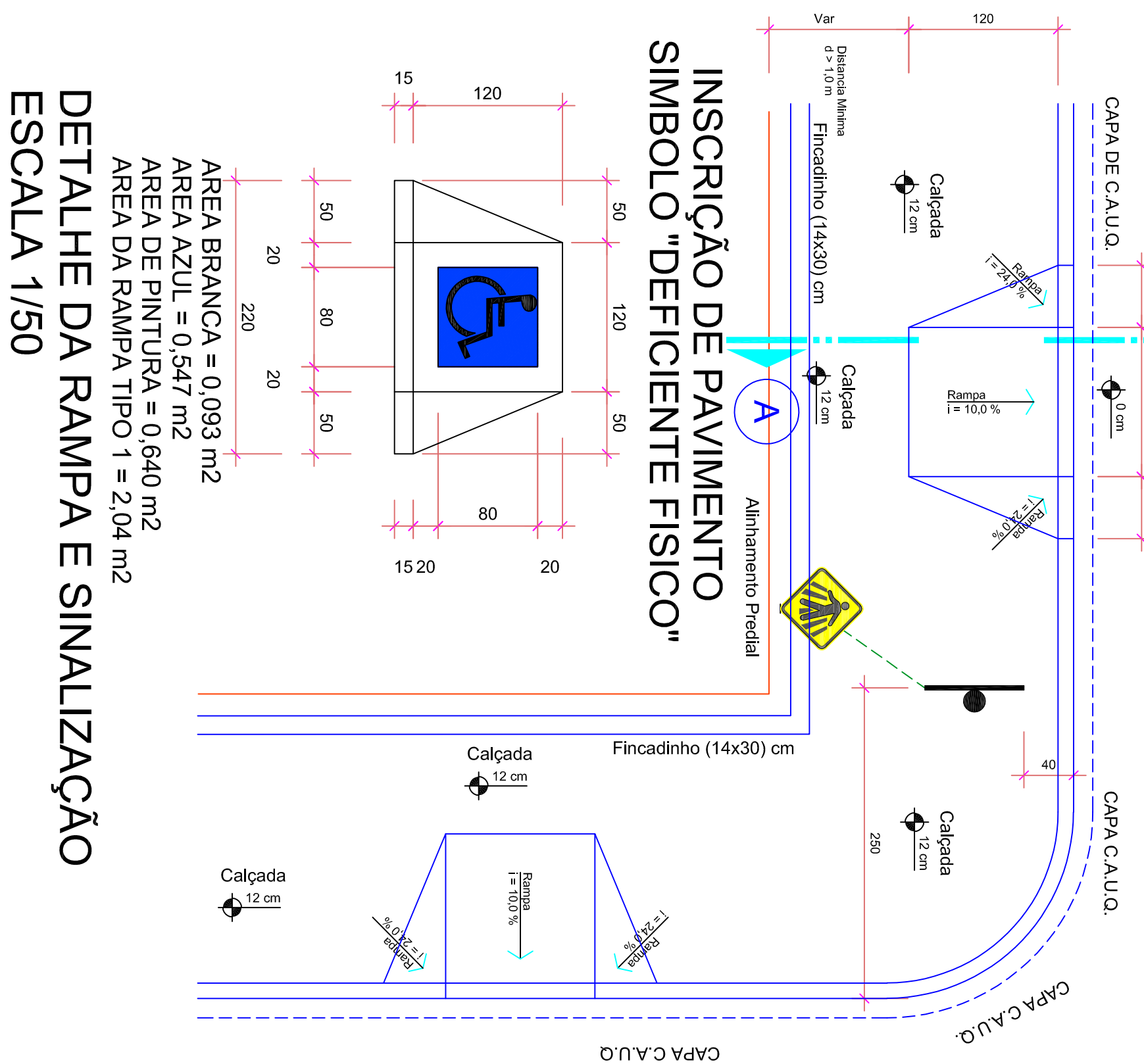
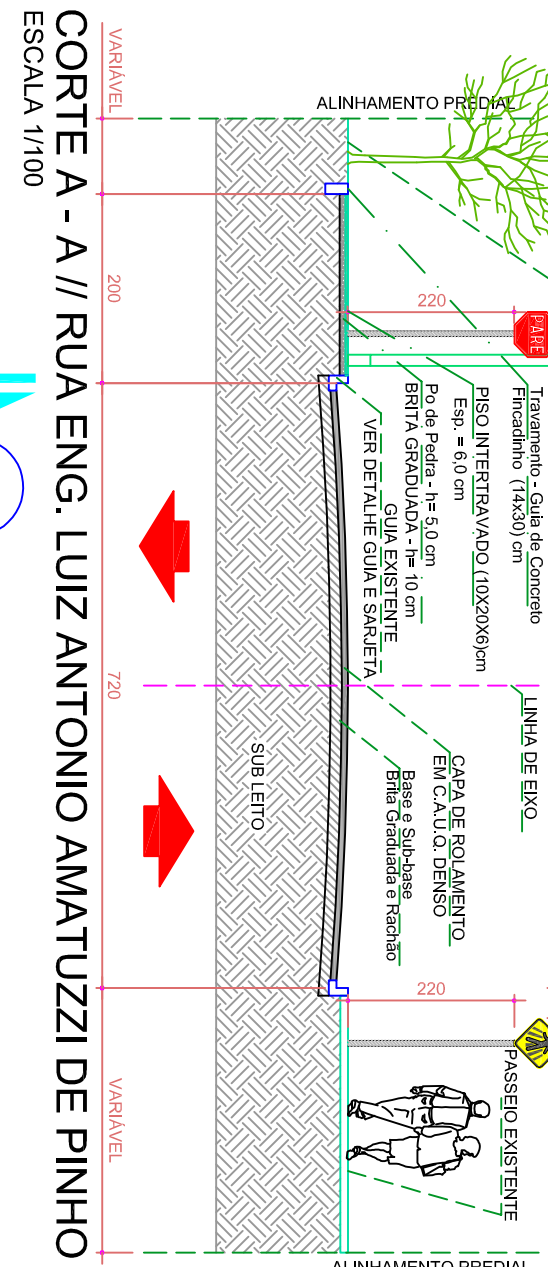
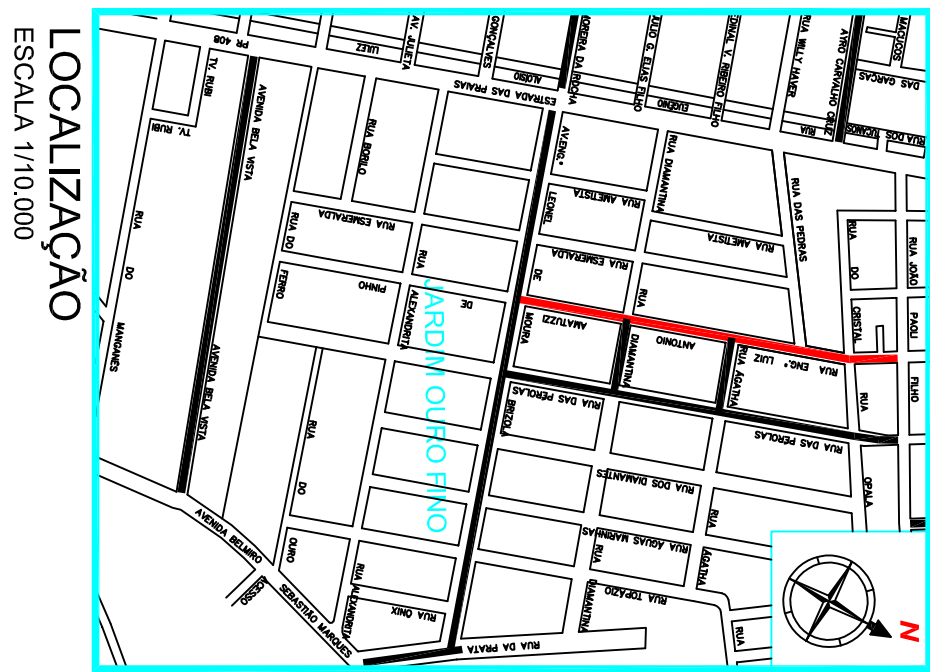
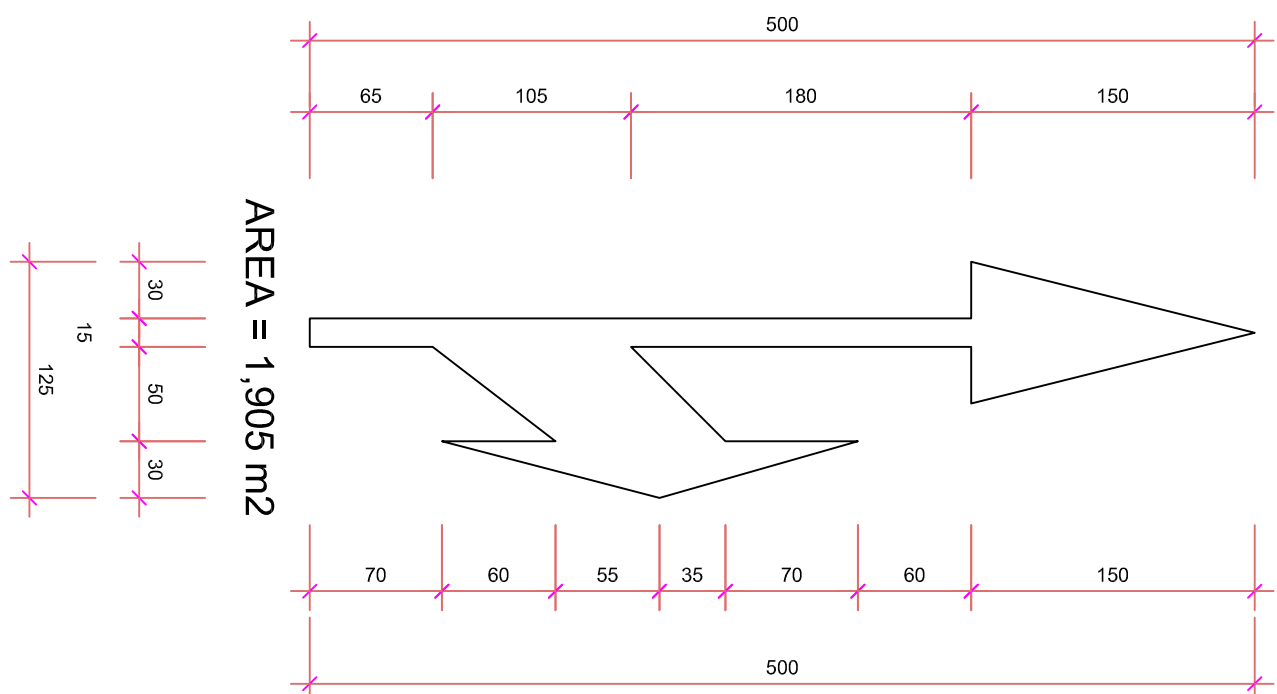
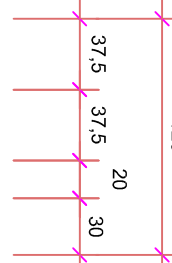
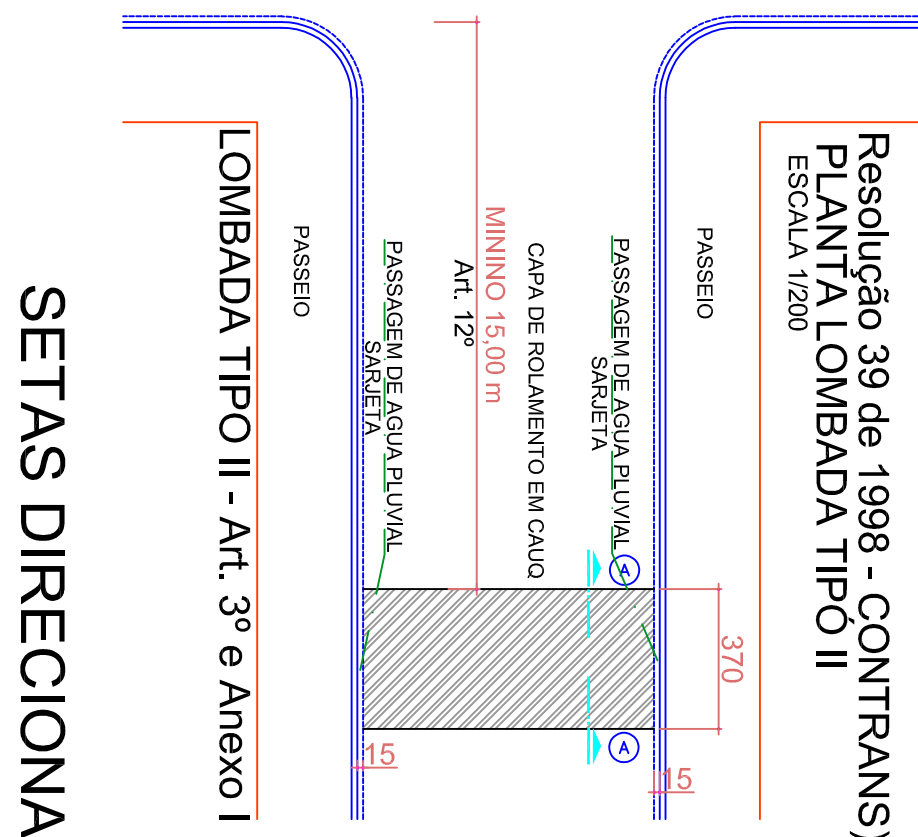
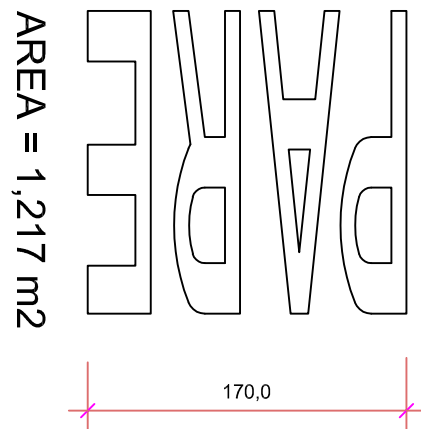
| RUA ENGENHEIRO LUIZ ANTONIO MATUZZI DE PINHO (VIA LOCAL) | | |
|---|-------|--|
|  | R-2 | PARADA OBRIGATORIA |
|  | R-2 | DE PREFERENCIA |
|  | R-2 | PROIBIDO TRANSITO DE CAMINHÕES ACIMA 12 TON |
|  | R-2 | RELOCACAO MANUA EXISTENTE |
|  | R-25 | SIGLA DE FRENTE OU NOME E EXISTENCIA |
|  | R-25d | SIGLA DE FRENTE OU NOME E DIREITA |
|  | A-20 | PROIBICAO DE ENCRUSTRAMENTO |
|  | S-14 | PARADA DE ENCRUSTRAMENTO |
|  | | PLACA INDICATIVA DE BARRA |
|  | | SINALIZACAO OBRIGATORIA NA COR AMARELA |
|  | | SINALIZACAO OBRIGATORIA NA COR BRANCA |
|  | | PLACA TIPO 1 - PROIBICAO DE NENHUMA ESPECIFICA |
|  | | 28,0 |

Technical drawing of the 'LEGENDA "ONIBUS"' logo. The logo consists of the word 'ONIBUS' in a stylized, outlined font. Dimensions are provided: a height of 160,0 and a width of 210,0.



| COR AMARELA | EXTENSÃO | ÁREA |
|-----------------------------------|------------|-----------------------|
| LF0-3 | 810,82 m | 81,08 m ² |
| LF0-4 | 170,68 m | 17,07 m ² |
| LF0-5 | 30,0 m | 4,50 m ² |
| TOTAL DA ÁREA PINTADA COR AMARELA | 1.011,50 m | 102,65 m ² |

| COR BRANCA | | EXTENSÃO | ÁREA |
|----------------------------------|---|------------|-----------|
| LBO | Unha de Bordo | 77,158 m | 77,16 m2 |
| LRE | Unha de Receção | 57,20 m | 22,88 m2 |
| FTF - | Faixa de Transição de Ingressos - Topo Zórcada | 381,00 m | 152,40 m2 |
| | Solos Divorçiais - Siga em Frente ou Vire à Direita Esquerdas | 4 ud | 7,62 m2 |
| | Legenda - "WAVE" | 2 ud | 2,43 m2 |
| | Legenda - "CONIST" | 2 ud | 2,45 m2 |
| TOTAL DA ÁREA PINTADA COR BRANCA | | 1.209,78 m | 264,94 m2 |

[illegible]